

Bulletin 55: Thursday, 20 April 2017

Christchurch Marathon Sunday 4 June 2017

Roadwork Restrictions

Please be aware that this high-profile event is proposed to occur on Sunday 4 June 2017 (subject to public submission process), and road space along the route would need to be maximised for the safety of participants and road users.

1. Contractors with accepted worksites may be asked to reduce the impact or remove the site for the day – a TMC will contact you should this be required.
2. Works utilising Service Agreements or Generic Plans within the CBD (Four Avenues Area) and the Eastern area highlighted on the map are not permitted on this day unless specific approval has been obtained.
3. Work activities may be permitted on a case-by-case basis. Please contact a TMC to discuss.

Operations on non-highlighted routes are not affected by the above.

Thank you in advance for your cooperation.

Regards

On behalf of the Temporary Traffic Management team.









Simon Hodges / Temporary Traffic Management Coordinator
Christchurch Transport Operations Centre (CTOC)

A partnership of CCC, NZTA and Ecan

DDI: +64 3 941 6232 / M: +64 27 497 0125

E: simon.hodges@tfc.govt.nz / w: www.tfc.govt.nz

Proposed Course

-  AID STATIONS: DRINKS TOILETS FIRST AID
-  5k MARKS – 10K, HALF MARATHON AND FULL MARATHON
-  35k MARKS – FULL MARATHON
-  KIDS' MARA'FUN
-  10K, HALF MARATHON AND FULL MARATHON
-  HALF MARATHON AND FULL MARATHON
-  FULL MARATHON ONLY
-  AVON RIVER



NB: The 10k, 21k and 42k all start with the red loop and the 10k finishes. The 21k then does the black loop and finishes. The 42k does the first half of the black loop, then carries on to do the purple loop, then finishes the black loop, after which it does another lap of just the black loop, then finishes.

